

# OS Landranger Map / 1:50 000 Scale Colour Raster

## Customer Information

Whilst we have endeavoured to ensure that the information in this product is accurate, we cannot guarantee that it is free from errors and omissions, in particular in relation to information sourced from third parties

Reproduction in whole or in part by any means is prohibited without the prior written permission of Ordnance Survey

Ordnance Survey, the OS Symbol, OS and Landranger are registered trademarks of Ordnance Survey, the national mapping agency of Great Britain

Made, printed and published by Ordnance Survey, Southampton, United Kingdom

General information about the work of Ordnance Survey, its products and services is available from Customer Service Centre, Ordnance Survey, Romsey Road, SOUTHAMPTON, United Kingdom, SO16 4GU, Phone: 08456 05 05 05 (Lo-call), Fax: 023 8079 2615.

Website: [www.ordnancesurvey.co.uk/leisure](http://www.ordnancesurvey.co.uk/leisure)

Information on the origins of place names in Britain can be found at: [www.ordnancesurvey.co.uk/oswebsite/freerun/didyouknow/placenames](http://www.ordnancesurvey.co.uk/oswebsite/freerun/didyouknow/placenames)

## Communications

### PUBLIC RIGHTS OF WAY

- Footpath
- Restricted byway (not for use by mechanically propelled vehicles)

Public rights of way shown on this map have been taken from local authority definitive maps and later amendments

The symbols show the defined route so far as the scale of mapping will allow. Rights of way are not shown on maps of Scotland

### DROIT DE PASSAGE PUBLIC

- Bridleway
- Byway open to all traffic

Rights of way are liable to change and may not be clearly defined on the ground. Please check with the relevant local authority for the latest information

The representation on this map of any other road, track or path is no evidence of the existence of a right of way

### ÖFFENTLICHE WEGERECHTE

### OTHER PUBLIC ACCESS

- Other route with public access (not normally shown in urban areas)
- The exact nature of the rights on these routes and the existence of any restrictions may be checked with the local highway authority. Alignments are based on the best information available. These routes are not shown on maps of Scotland

- On-road cycle route
- Traffic-free cycle route

### AUTRES ACCES PUBLICS

- National Cycle Network number
- Regional Cycle Network number

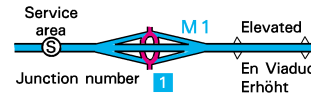
### ANDERE ÖFFENTLICHE WEGE

- National Trail, European Long Distance Path, Long Distance Route, selected Recreational Routes

**Danger Area** Firing and Test Ranges in area. Danger! Observe warning notices. Champs de tir et d'essai. Danger! Se conformer aux avertissements. Schiess- und Erprobungsgelände. Gefahr! Warnschilder beachten.

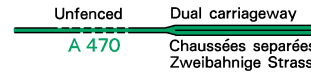
## ROADS AND PATHS

Not necessarily rights of way

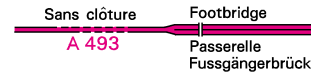


## VOIES DE COMMUNICATION

Motorway (dual carriageway)  
Autoroute (chaussées séparées) avec aire de service et échangeur numéroté  
Autobahn (zweibahnig) mit Servicestation und Anschlussstelle sowie Nummer der Anschlussstelle



Primary Route  
Itinéraire principal  
Fernstrasse



Main road  
Route principale  
Hauptstrasse



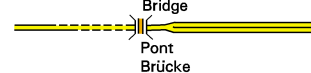
Road under construction  
Route en construction  
Strasse im Bau




Secondary road  
Route secondaire  
Nebenstrasse



Narrow road with passing places  
Route étroite avec voies de dépassement  
Enge Strasse mit Ausweichstellen



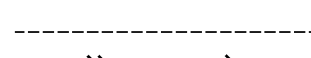
Road generally more than 4m wide  
Route généralement de plus de 4m de largeur  
Strasse, im allg. über 4m breit



Road generally less than 4m wide  
Route généralement de moins de 4m de largeur  
Strasse, im allg. unter 4m breit



Other road, drive or track  
Autre route, allée ou sentier  
Sonstige Strasse, Zufahrt oder Feldweg




Path Sentier Fussweg



Gradient: steeper than 20% (1 in 5) 14% to 20% (1 in 7 to 1 in 5)  
Pente: Supérieure à 20% (1 pour 5) 14% à 20% (1 pour 7 à 1 pour 5)  
Steigung über 20% 14% bis 20%



Gates Road tunnel  
Barrières Tunnel routier  
Schranken Strassentunnel



Ferry (passenger) Ferry (vehicle)  
Bac pour piétons Bac pour véhicules  
Personenfähre Autofähre

## PRIMARY ROUTES

These form a network of recommended through routes which complement the motorway system

## RAILWAYS

- Track multiple or single
- Track under construction
- Light rapid transit system, narrow gauge or tramway
- Bridges, footbridge
- Tunnel, cutting

## CHEMINS DE FER

- Station, (a) principal
- Siding
- Light rapid transit system station
- Level crossing
- Viaduct, embankment

## EISENBAHNEN

## General Information

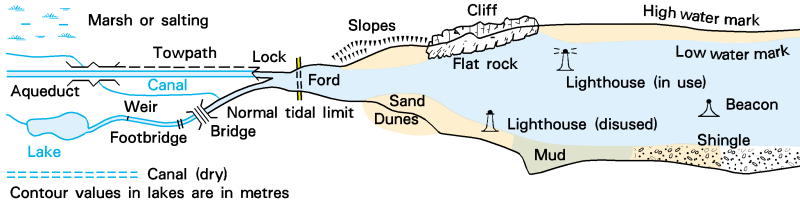
### LAND FEATURES

	Electricity transmission line (pylons shown at standard spacing)		Landfill site or slag/spoil heap
	Pipe line (arrow indicates direction of flow)		Coniferous wood
	Ruin		Non-coniferous wood
	Buildings		Mixed wood
	Important building (selected)		Orchard
	Bus or coach station		Park or ornamental ground
	Glass structure		Forestry Commission land
	Helipoint		National Trust-always open
	Current or former place of worship with tower		National Trust-limited access, observe local signs
	Current or former place of worship with spire, minaret or dome		National Trust for Scotland-always open
	Place of worship		National Trust for Scotland-limited access, observe local signs
	Triangulation pillar		Manx National Heritage
	Mast		Isle of Man Forestry Division Plantation
	Wind pump, wind turbine		
	Windmill with or without sails		
	Graticule intersection at 5' intervals		
	Cutting, embankment		

### BOUNDARIES

	National		County, Unitary Authority, Metropolitan District or London Borough
	District		National Park

### WATER FEATURES



### HEIGHTS

	Contours are at 10 metres vertical interval
	Heights are to the nearest metre above mean sea level

Where two heights are shown, the first height is to the base of the triangulation pillar and the second (in brackets) to the highest natural point of the hill

### ABBREVIATIONS

More information on abbreviations and symbols can be found on our website

CH Clubhouse	CG Cattle grid
PH Public house	P Post office
PC Public convenience (in rural area)	MP Milepost
TH Town hall, Guildhall or equivalent	MS Milestone

### ARCHAEOLOGICAL AND HISTORICAL INFORMATION

	Site of antiquity		VILLA Roman		Battlefield (with date)
	Visible earthwork		Castle Non-Roman		

Information provided by English Heritage for England and the Royal Commissions on the Ancient and Historical Monuments for Scotland and Wales

### ROCK FEATURES



## Tourist Information


### TOURIST INFORMATION RENSEIGNEMENTS TOURISTIQUES TOURISTENINFORMATION

	Camp site/caravan site Terrain de camping/Terrain pour caravanes Campingplatz/Wohnwagenplatz		Selected places of tourist interest Endroits d'un intérêt touristique particulier Ausgewählter Platz von touristischem Interesse
	Garden Jardin Garten		Telephone, public / roadside assistance Téléphone, public / borne d'appel d'urgence Telefon, öffentlich / Notrufsäule
	Golf course or links Terrain de golf Golplatz		Viewpoint Point de vue Aussichtspunkt
	Information centre, all year / seasonal Office de tourisme, ouvert toute l'année / en saison Informationsbüro, ganzjährig / saisonal		Visitor centre Centre pour visiteurs Besucherzentrum
	Nature reserve Réserve naturelle Naturschutzgebiet		Walks / Trails Promenades Wanderwege
	Parking / Park & Ride, all year / seasonal Parking / Parking et navette, ouvert toute l'année / en saison Parkplatz / Park & Ride, ganzjährig / saisonal		Youth hostel Auberge de jeunesse Jugendherberge
	Picnic site Emplacement de pique-nique Picknickplatz		World Heritage site/area Site du Patrimoine Mondial Welterbestätte
			Recreation / leisure / sports centre Centre de détente / loisirs / sports Erholungs- / Freizeit- / Sportzentrum

### CONVERSION

#### METRES - FEET

1 metre = 3.2808 feet



Metres 0 0 Feet  
15.24 metres = 50 feet